



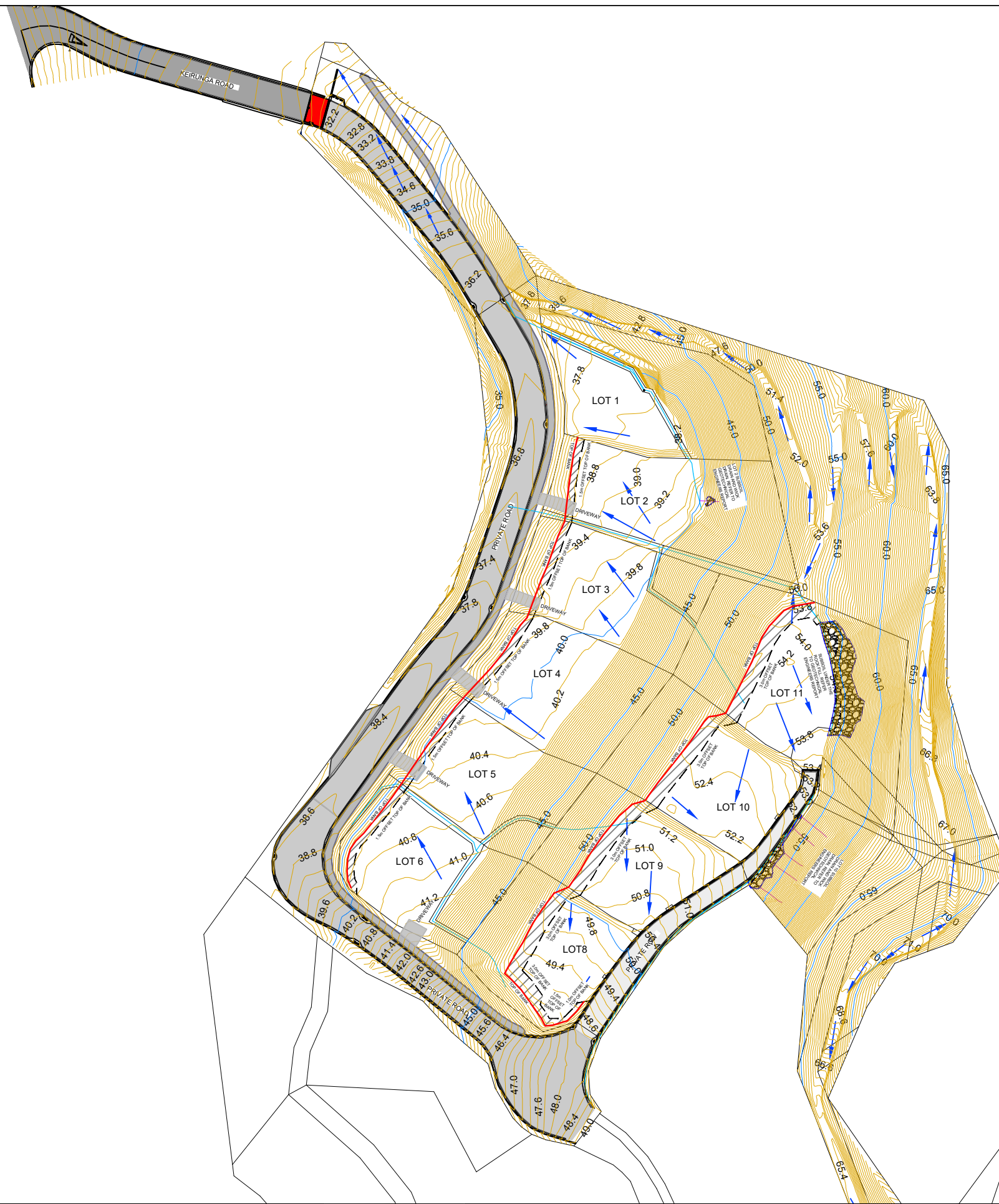
GREENSTONE LAND DEVELOPMENTS LTD KEIRUNGA ROAD STAGE 1 ASBUILTS SERVICE CONNECTIONS COVER AND INDEX SHEET



adam.jones@jrld.co.nz

Sheet List Table

Sheet Number	Sheet Title
22010-01-AB-000	COVER SHEET AND INDEX SHEET
22010-01-AB-200	ASBUILTS FINISHED SURFACE CONTOURS GEOTECH SET BACK LINE
22010-01-AB-300	ASBUILTS LOT SERVICE CONNECTIONS PLAN
22010-01-AB-400	ASBUILTS STORMWATER LOT CONNECTIONS
22010-01-AB-410	ASBUILT WASTEWATER LOT CONNECTIONS
22010-01-AB-500	ASBUILT WATER LOT CONNECTIONS
22010-01-AB-600	ASBUILT POWER LOT CONNECTIONS
22010-01-AB-700	ASBUILT TELECOMMUNICATION LOT CONNECTIONS



NOTES

- ASBUILT SURVEY INFORMATION PROVIDED BY ZORN SURVEYING LTD AND SANTOS DRAINAGE AND CONTRACTING LTD. THE ASBUILT INFORMATION HAS BEEN PROVIDED FOR 224C PURPOSES. GREENSTONE LAND DEVELOPMENT LTD, J R LAND DEVELOPMENT LTD, ZORN SURVEYING LTD AND SANTOS DRAINAGE CONTRACTING LTD TAKE NO RESPONSIBILITY FOR THE USE OF THIS DATA FOR ANY DESIGN OR CONSTRUCTION PURPOSES.
- HORIZONTAL COORDINATES ARE HBGEO2000
- VERTICAL LEVELS ARE NZVD16.

LEGEND:

- 54.20 ASBUILT MINOR CONTOUR - 0.20m INTERVAL
- 54.0 ASBUILT MAJOR CONTOUR - 1.0m INTERVAL
- TOP OF BANK OVER 1.5m HEIGHT DIFFERENCE
- PROPOSED SETBACK FROM TOP OF BANK
- GEOTECHNICAL ENGINEER TOP OF BANK SETBACK AREA
- DRIVEWAYS
- EXTENT OF ROCK FILL
- WICK DRAINS

Size	A3	Scale	1:1000	Date	29/10/2024		
No.	Amendment	Init.	Date	Designed			
1	ASBUILT INFORMATION	AJ	29/10/2024	Drawn	AJ	29/10/2024	
2				Checked	AJ	29/10/2024	
3				Approved	AJ	29/10/2024	

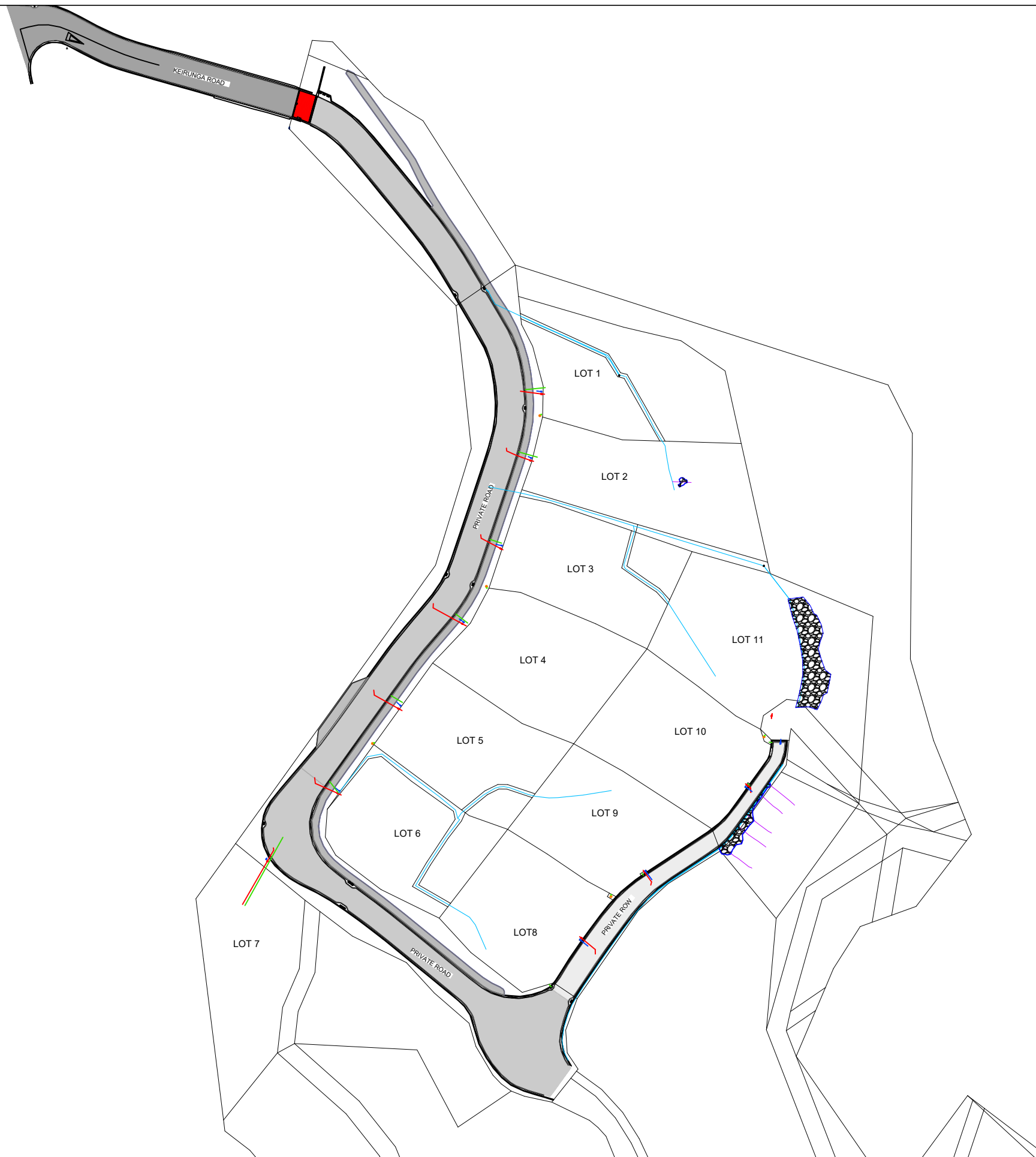


**ASBUILT FINISHED SURFACE CONTOURS
GEOTECH BUILD SETBACK LINE
KEIRUNGA STAGE 1**



Status:	224c ASBUILT INFORMATION		
Client / Applicant:	Greenstone Land Developments Ltd		
Ref.	Stg.	Purp.	Dwg. #
22010-01-AB-200			R1










C:\USERS\ADAM\JONEDRIVE\DESKTOP\PU R LAND DEVELOPMENT\JRLD WORK\22010 KEIRUNGA STAGE 1\02-CAD\ASBUILTS STAGE 1\7-WEBSITE SET\11 AB 22010-PLAN-800.DWG



NOTES

- ASBUILT SURVEY INFORMATION PROVIDED BY ZORN SURVEYING LTD AND SANTOS DRAINAGE AND CONTRACTING LTD. THE ASBUILT INFORMATION HAS BEEN PROVIDED FOR 224C PURPOSES. GREENSTONE LAND DEVELOPMENT LTD, J R LAND DEVELOPMENT LTD, ZORN SURVEYING LTD AND SANTOS DRAINAGE CONTRACTING LTD TAKE NO RESPONSIBILITY FOR THE USE OF THIS DATA FOR ANY DESIGN OR CONSTRUCTION PURPOSES.
- HORIZONTAL COORDINATES ARE HBGEO2000
- VERTICAL LEVELS ARE NZVD16.

LEGEND:

-  ASBUILT STORMWATER LOT CONNECTION
-  PRIVATE SUBSOIL PIPE
-  PRIVATE WICK DRAIN
-  EXTENT OF ROCK FILL
-  ASBUILT SEWER LOT CONNECTION
-  ASBUILT WATER LOT CONNECTION
-  ASBUILT WATER TOBY BOX
-  ASBUILT POWER LOT CONN TUD
-  ASBUILT TELECOMMUNICATION TUD LOT CONNECTION

Size	A3	Scale	1:1000	Date	29/10/2024		
No.	Amendment	Init.	Date	Designed			
1	ASBUILT INFORMATION	AJ	29/10/2024	Drawn	AJ	29/10/2024	
2				Checked	AJ	29/10/2024	
3				Approved	AJ	29/10/2024	

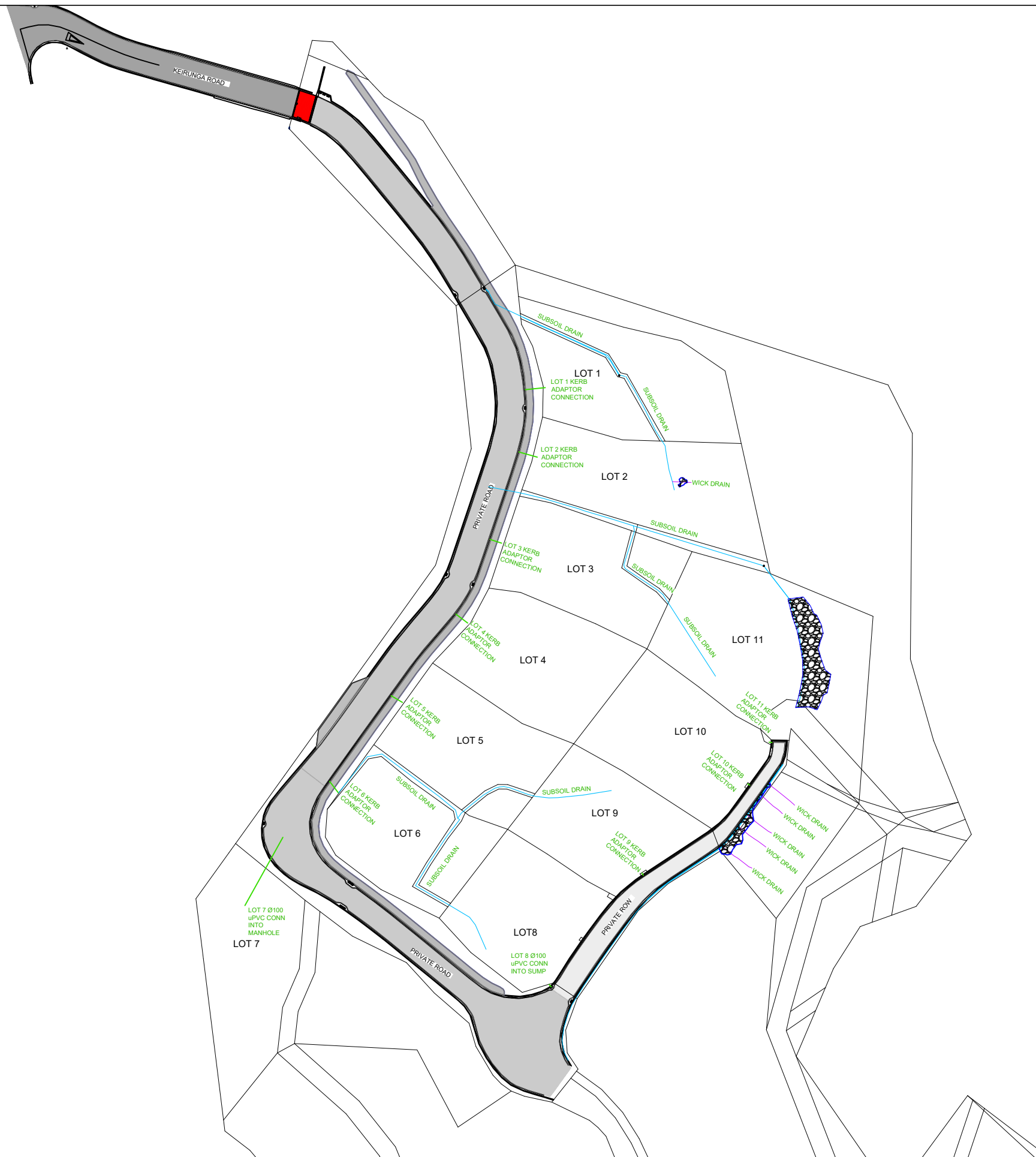
C:\USERS\ADAM\JONEDRIVE\DESKTOP\UR LAND DEVELOPMENT\JRLD WORK\22010 KEIRUNGA STAGE 1\02-CAD\ASBUILTS STAGE 1\7-WEBSITE SET\11 AB 22010-PLAN-800.DWG



ASBUILT LOT SERVICES CONNECTION PLAN KEIRUNGA STAGE 1



Status:	224c ASBUILT INFORMATION			
Client / Applicant:	Greenstone Land Developments Ltd			
Ref.	Stg.	Purp.	Dwg. #	Revision:
22010-01-AB-400				R1



NOTES

- ASBUILT SURVEY INFORMATION PROVIDED BY ZORN SURVEYING LTD AND SANTOS DRAINAGE AND CONTRACTING LTD. THE ASBUILT INFORMATION HAS BEEN PROVIDED FOR 224C PURPOSES. GREENSTONE LAND DEVELOPMENT LTD, J R LAND DEVELOPMENT LTD, ZORN SURVEYING LTD AND SANTOS DRAINAGE CONTRACTING LTD TAKE NO RESPONSIBILITY FOR THE USE OF THIS DATA FOR ANY DESIGN OR CONSTRUCTION PURPOSES.
- HORIZONTAL COORDINATES ARE HBGEO2000
- VERTICAL LEVELS ARE NZVD16.

LEGEND:

- ASBUILT STORMWATER LOT CONNECTION
- PRIVATE SUBSOIL PIPE
- PRIVATE WICK DRAIN
- EXTENT OF ROCK FILL

Size	A3	Scale	1:1000	Date	29/10/2024		
No.	Amendment	Init.	Date	Designed			
1	ASBUILT INFORMATION	AJ	29/10/2024	Drawn	AJ	29/10/2024	
2				Checked	AJ	29/10/2024	
3				Approved	AJ	29/10/2024	



**ASBUILT STORMWATER
LOT CONNECTIONS
KEIRUNGA STAGE 1**



Status:	224c ASBUILT INFORMATION			
Client / Applicant:	Greenstone Land Developments Ltd			
Ref.	Stg.	Purp.	Dwg. #	Revision:
22010-01-AB-400				R1

C:\USERS\ADAM\ONE DRIVE\DESKTOP\J R LAND DEVELOPMENT\JRLD WORK\22010 KEIRUNGA STAGE 1\02-CAD\ASBUILTS STAGE 1\7-WEBSITE SET\11 AB 22010-PLAN-800.DWG



NOTES

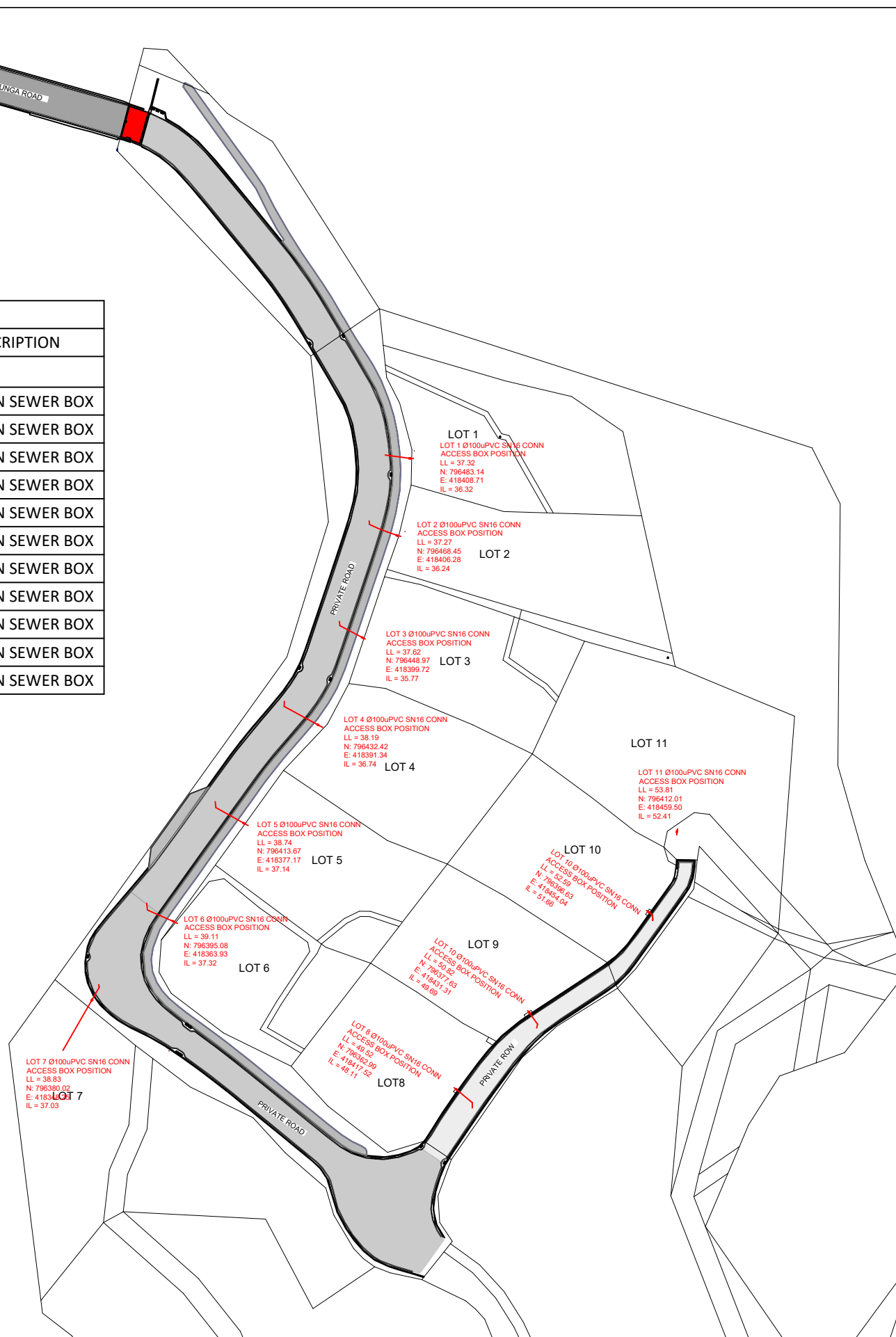
- ASBUILT SURVEY INFORMATION PROVIDED BY ZORN SURVEYING LTD AND SANTOS DRAINAGE AND CONTRACTING LTD. THE ASBUILT INFORMATION HAS BEEN PROVIDED FOR 224C PURPOSES. GREENSTONE LAND DEVELOPMENT LTD, J R LAND DEVELOPMENT LTD, ZORN SURVEYING LTD AND SANTOS DRAINAGE CONTRACTING LTD TAKE NO RESPONSIBILITY FOR THE USE OF THIS DATA FOR ANY DESIGN OR CONSTRUCTION PURPOSES.
- HORIZONTAL COORDINATES ARE HBGEO2000
- VERTICAL LEVELS ARE NZVD16.

LEGEND:

— ASBUILT SEWER LOT CONNECTION

SEWER ACCESS BOX SCHEDULE

LOT NUMBER	SEWER BOX POSITION				DESCRIPTION
	mN	mE	LL	IL INSIDE LOT	
LOT 1	796483.14	418408.71	37.32	36.32	LOT CONN SEWER BOX
LOT 2	796468.45	418406.28	37.27	36.24	LOT CONN SEWER BOX
LOT 3	796448.97	418399.72	37.62	35.77	LOT CONN SEWER BOX
LOT 4	796432.42	418391.34	38.19	36.74	LOT CONN SEWER BOX
LOT 5	796413.67	418377.17	38.74	37.14	LOT CONN SEWER BOX
LOT 6	796395.08	418363.93	39.11	37.32	LOT CONN SEWER BOX
LOT 7	796380.02	418348.25	38.83	37.03	LOT CONN SEWER BOX
LOT 8	796362.99	418417.52	49.52	48.11	LOT CONN SEWER BOX
LOT 9	796377.63	418431.31	50.82	49.69	LOT CONN SEWER BOX
LOT10	796396.63	418454.04	52.59	51.66	LOT CONN SEWER BOX
LOT 11	796412.01	418459.50	53.81	52.41	LOT CONN SEWER BOX



Size	A3	Scale	1:1000	Date	29/10/2024		
No.	Amendment	Init.	Date	Designed			
1	ASBUILT INFORMATION	AJ	29/10/2024	Drawn	AJ	29/10/2024	
2				Checked	AJ	29/10/2024	
3				Approved	AJ	29/10/2024	



**ASBUILT WASTEWATER
LOT CONNECTIONS
KEIRUNGA STAGE 1**



Status:	224c ASBUILT INFORMATION		
Client / Applicant:	Greenstone Land Developments Ltd		
Ref.	Stg.	Purp.	Dwg. #
22010-01-AB-410			R1

C:\USERS\ADAM\JONEDRIVE\DESKTOP\U R LAND DEVELOPMENT\JRLD WORK\22010 KEIRUNGA STAGE 1\02-CAD\ASBUILTS STAGE 1\7-WEBSITE SET\11 AB 22010-PLAN-800.DWG



NOTES

- ASBUILT SURVEY INFORMATION PROVIDED BY ZORN SURVEYING LTD AND SANTOS DRAINAGE AND CONTRACTING LTD. THE ASBUILT INFORMATION HAS BEEN PROVIDED FOR 224C PURPOSES. GREENSTONE LAND DEVELOPMENT LTD, J R LAND DEVELOPMENT LTD, ZORN SURVEYING LTD AND SANTOS DRAINAGE CONTRACTING LTD TAKE NO RESPONSIBILITY FOR THE USE OF THIS DATA FOR ANY DESIGN OR CONSTRUCTION PURPOSES.
- HORIZONTAL COORDINATES ARE HBGEO2000
- VERTICAL LEVELS ARE NZVD16.

LEGEND

- ASBUILT WATER LOT CONNECTION
- ASBUILT TOBY BOX

WATER TOBY BOX SCHEDULE

LOT NUMBER	TOBY BOX POSITION			DESCRIPTION
	mN	mE	LL	
32A KEIRUNGA ROAD	796532.98	418387.78	35.73	WATER TOBY BOX
LOT 1	796483.55	418408.70	37.32	WATER TOBY BOX
LOT 2	796468.91	418406.45	37.32	WATER TOBY BOX
LOT 3	796449.61	418399.98	37.56	WATER TOBY BOX
LOT 4	796432.70	418391.58	38.22	WATER TOBY BOX
LOT 5	796414.30	418377.64	38.72	WATER TOBY BOX
LOT 6	796395.45	418364.18	39.10	WATER TOBY BOX
LOT 7	796380.48	418347.99	38.82	WATER TOBY BOX
LOT 8	796362.68	418417.26	49.49	WATER TOBY BOX
LOT 9	796377.85	418431.66	50.83	WATER TOBY BOX
LOT10	796396.40	418453.78	52.58	WATER TOBY BOX
LOT 11	796406.02	418461.47	53.29	WATER TOBY BOX



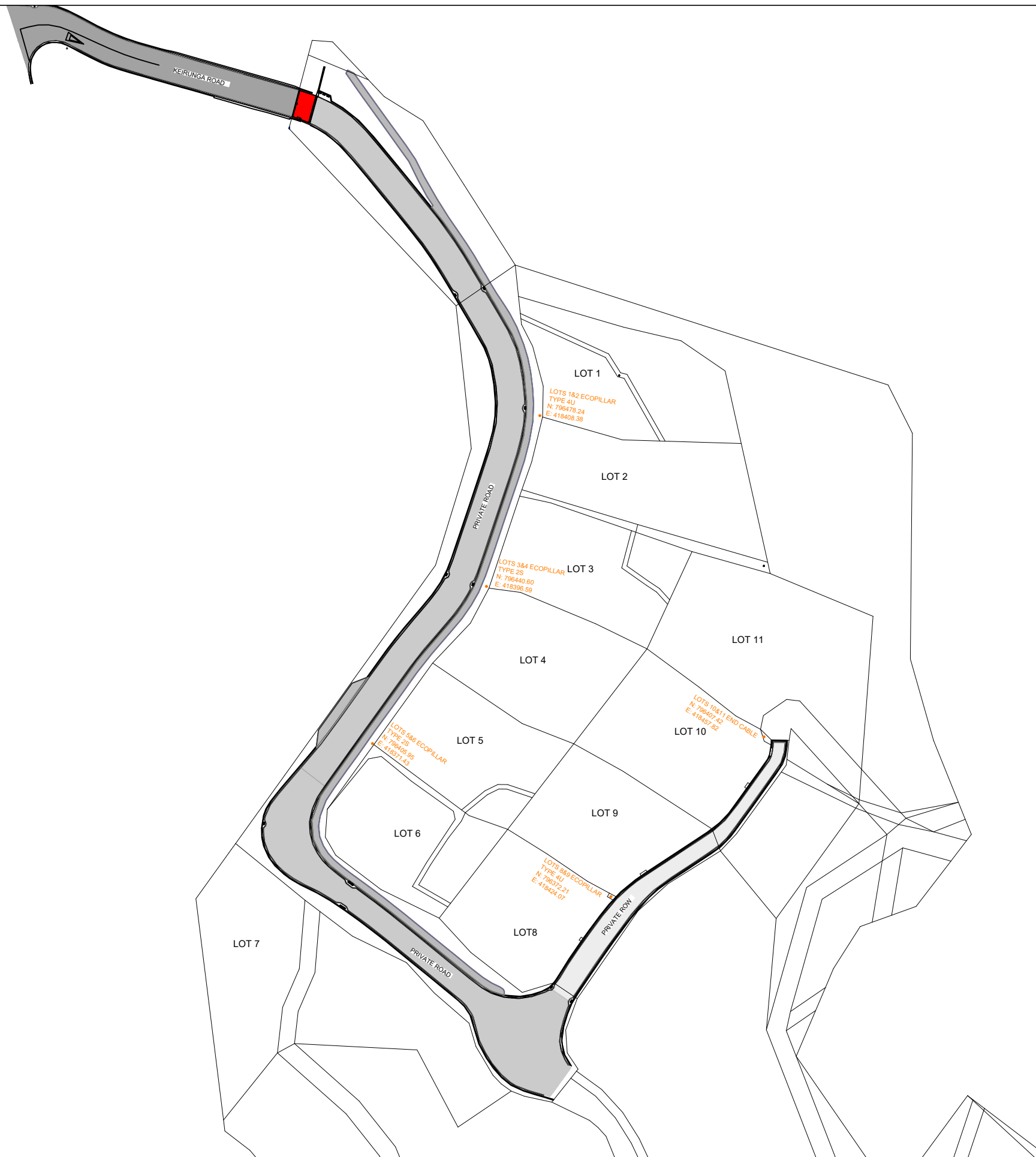
Size	A3	Scale	1:1000	Date	29/10/2024		
No.	Amendment	Init.	Date	Designed			
1	ASBUILT INFORMATION	AJ	29/10/2024	Drawn	AJ	29/10/2024	
2				Checked	AJ	29/10/2024	
3				Approved	AJ	29/10/2024	



**ASBUILT WATER
LOT CONNECTIONS
KEIRUNGA STAGE 1**



Status:	224c ASBUILT INFORMATION		
Client / Applicant:	Greenstone Land Developments Ltd		
Ref.	Stg.	Purp.	Dwg. #
22010-01-AB-500			R1



NOTES

1. ASBUILT SURVEY INFORMATION PROVIDED BY ZORN SURVEYING LTD AND SANTOS DRAINAGE AND CONTRACTING LTD. THE ASBUILT INFORMATION HAS BEEN PROVIDED FOR 224C PURPOSES. GREENSTONE LAND DEVELOPMENT LTD, J R LAND DEVELOPMENT LTD, ZORN SURVEYING LTD AND SANTOS DRAINAGE CONTRACTING LTD TAKE NO RESPONSIBILITY FOR THE USE OF THIS DATA FOR ANY DESIGN OR CONSTRUCTION PURPOSES.
2. HORIZONTAL COORDINATES ARE HBGE02000
3. VERTICAL LEVELS ARE NZVD16.

LEGEND

○ ASBUILT POWER LOT CONN TUD

Size	A3	Scale	1:1000	Date	29/10/2024		
No.	Amendment	Init.	Date	Designed			
1	ASBUILT INFORMATION	AJ	29/10/2024	Drawn	AJ	29/10/2024	
2				Checked	AJ	29/10/2024	
3				Approved	AJ	29/10/2024	

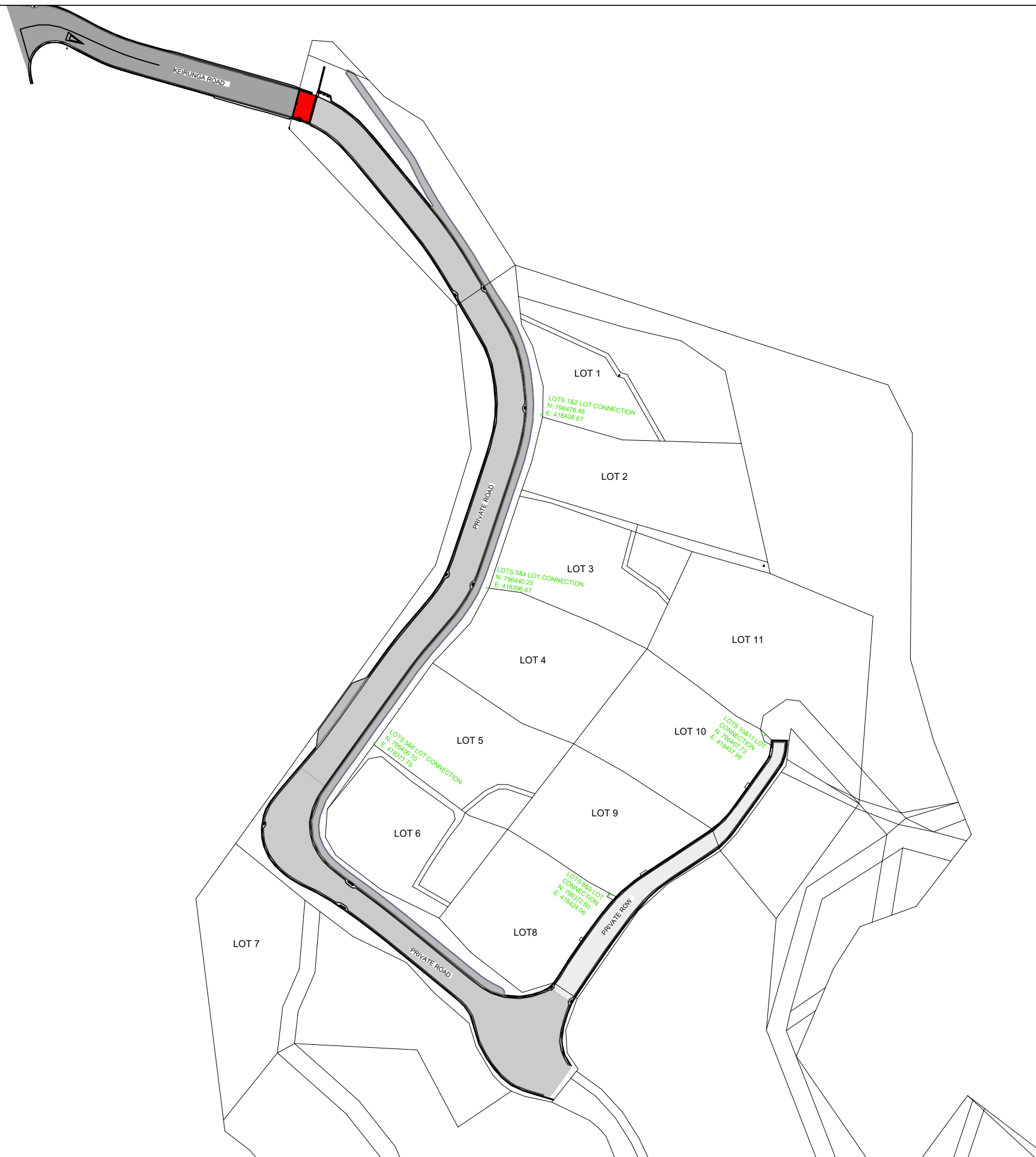


**ASBUILT POWER
LOT CONNECTIONS
KEIRUNGA STAGE 1**



Status:	224c ASBUILT INFORMATION			
Client / Applicant:	Greenstone Land Developments Ltd			
Ref.	Stg.	Purp.	Dwg. #	Revision:
22010-01-AB-600				R1

C:\USERS\ADAM\ONE DRIVE\DESKTOP\PU R LAND DEVELOPMENT\JRLD WORK\22010 KEIRUNGA STAGE 1\02-CAD\ASBUILTS STAGE 1\7-WEBSITE SET\11 AB 22010-PLAN-800.DWG



NOTES

1. ASBUILT SURVEY INFORMATION PROVIDED BY ZORN SURVEYING LTD AND SANTOS DRAINAGE AND CONTRACTING LTD. THE ASBUILT INFORMATION HAS BEEN PROVIDED FOR 224C PURPOSES. GREENSTONE LAND DEVELOPMENT LTD, J R LAND DEVELOPMENT LTD, ZORN SURVEYING LTD AND SANTOS DRAINAGE CONTRACTING LTD TAKE NO RESPONSIBILITY FOR THE USE OF THIS DATA FOR ANY DESIGN OR CONSTRUCTION PURPOSES.
2. HORIZONTAL COORDINATES ARE HBGE02000
3. VERTICAL LEVELS ARE NZVD16.

LEGEND

○ ASBUILT TELECOMMUNICATION TUD LOT CONNECTION

Size	A3	Scale	1:1000	Date	29/10/2024		
No.	Amendment	Init.	Date	Designed			
1	ASBUILT INFORMATION	AJ	29/10/2024	Drawn	AJ	29/10/2024	
2				Checked	AJ	29/10/2024	
3				Approved	AJ	29/10/2024	



**ASBUILT TELECOMMUNICATION
LOT CONNECTIONS
KEIRUNGA STAGE 1**



Status:	224c ASBUILT INFORMATION			
Client / Applicant:	Greenstone Land Developments Ltd			
Ref.	Stg.	Purp.	Dwg. #	Revision:
22010-01-AB-600				R1

C:\USERS\ADAM\JONEDRIVE\DESKTOP\PU R LAND DEVELOPMENT\JRLD WORK\22010 KEIRUNGA STAGE 1\02-CAD\ASBUILTS STAGE 1\7-WEBSITE SET\11 AB 22010-PLAN-800.DWG